





Husband Dr

15

-  Subject Parcel
-  Subject Building
-  Parcel



Coordinate System: NAD 1983 UTM Zone 10N
 Projection: Transverse Mercator
 Datum: North American 1983

1:850

Exhibit "B" to VP100659

Lot A, DL 2014, CD, Plan EPP125565 Except Phase 1 Strata Plan EPS9262

