




Rezone from C1: Downtown to M1: Light Industrial

-  Subject Property
-  Parcel



Coordinate System: NAD 1983 UTM Zone 10N
Projection: Transverse Mercator
Datum: North American 1983

1:500

Appendix "A" to Bylaw No. 9342

Lots 5,6,7,8,9, Block 19, DL 343, CD, Plan 1268



CITY OF PRINCE GEORGE