






-  Consultation Area
-  Subject Property
-  Parcel
-  Highway



Coordinate System: NAD 1983 UTM Zone 10N
 Projection: Transverse Mercator
 Datum: North American 1983

1:1,650

Exhibit "A" to CP100192

Lots 5,6,7,8,9, Block 19, DL 343, CD, Plan 1268



CITY OF PRINCE GEORGE