






-  Proposed Sign Location
-  Subject Parcel
-  Parcel
-  Highway
-  Building

0 10 20 30 Meters

Coordinate System: NAD 1983 UTM Zone 10N
 Projection: Transverse Mercator
 Datum: North American 1983

1:1,750

Exhibit "B" to VP100628
 Lot 1, DL 2003, CD, Plan BCP3565

