


 Subject Parcel  
 Parcel  
 Bylaw 7850  
 Highway

0 50 100 150 Meters

Coordinate System: NAD 1983 UTM Zone 10N  
Projection: Transverse Mercator  
Datum: North American 1983

1:5,000

### Location and Zoning Map

