




-  Subject Parcel
-  No Build Area
-  Parcel

0 10 20 30 Meters

Coordinate System: NAD 1983 UTM Zone 10N
 Projection: Transverse Mercator
 Datum: North American 1983

1:1,200

Exhibit "A" to RZ100779

Block 1, DL 2611, CD, Plan BCP36922



CITY OF PRINCE GEORGE