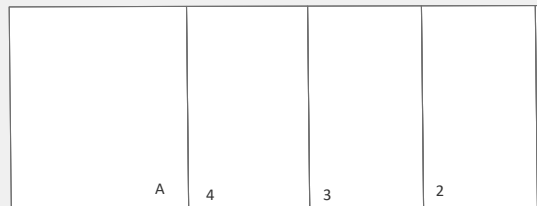






CMPLX

22nd Ave

Weber Cres



CMPLX

-  Subject Parcel
-  Rezone from P1: Parks and Recreation to RM5: Multiple Residential
-  Rezone from RM1: Multiple Residential to RM5: Multiple Residential
-  Parcel

0 10 20 30 Meters

Coordinate System: NAD 1983 UTM Zone 10N
Projection: Transverse Mercator
Datum: North American 1983

1:1,200

Appendix "A" to Bylaw No. 9372

Lot 1, DL 2611, CD, Plan BCP36922



CITY OF PRINCE GEORGE