

18th Ave

Ospika Blvd

Robertson Rd

22nd Ave

Tapping St

Shearer Cres

Webber Cres

Paschal Pl

Olds St

Rush Pl

Nehring Ave

Morgan Cres

Campbell Ave

Enemark Cres

Docherty Ave

Lindsay Pl

Foot St

Kinney Pl

Huble Pl

Jackson Cres




Guest Cres

Izowski Pl

Massey Dr

Forest Ave

Unit

-  Consultation Area
-  Subject Parcel
-  Parcel

0 10 20 30 Meters
 Coordinate System: NAD 1983 UTM Zone 10N
 Projection: Transverse Mercator
 Datum: North American 1983

1:5,500

Exhibit "A" to CP100196

Lot 1, DL 2611, CD, Plan BCP36922



CITY OF PRINCE GEORGE