




-  Notification Area
-  Subject Parcel
-  Parcel

0 50 100 150 Meters

Coordinate System: NAD 1983 UTM Zone 10N
 Projection: Transverse Mercator
 Datum: North American 1983

1:6,500

Exhibit "A" to CP100193

Lot A, DL 4050 and 4052, CD, Plan EPP72369



CITY OF PRINCE GEORGE