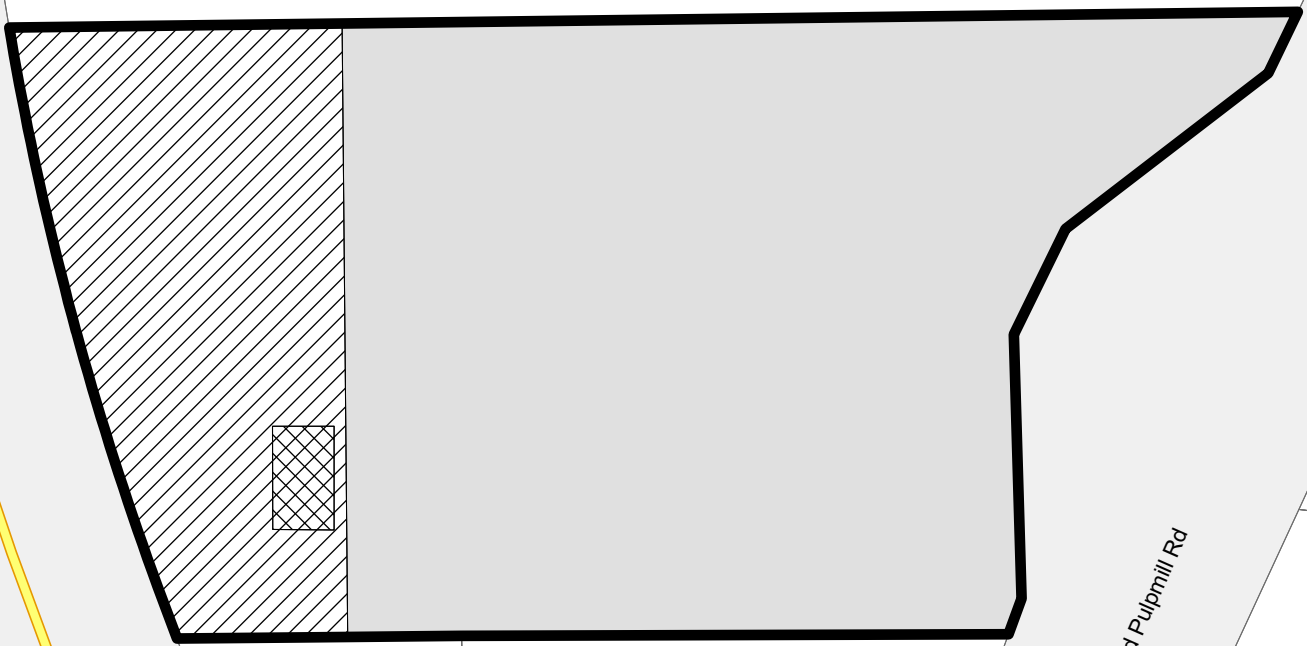


142







143



Northwood Pulpmill Rd

1 A

Hart H

-  Subject Parcel
-  Rezone from C4l: Local Commercial to C2c: Regional Commercial
-  Rezone from C5: Visitor Commercial to C2c: Regional Commercial
-  Remain C5: Visitor Commercial
-  Parcel
-  Highway

0 10 20 30 Meters

Coordinate System: NAD 1983 UTM Zone 10N  
Projection: Transverse Mercator  
Datum: North American 1983

1:1,000

### Appendix "A" to Bylaw No. 9414

Parcel C (H7379), DL 4377, CD, Plan 1329  
Except Plans H226, 17194, 26220, 29441 and 34131



CITY OF PRINCE GEORGE