







-  Subject Parcel
-  Parcel
-  Bylaw 7850
-  City Boundary
-  Highway



Coordinate System: NAD 1983 UTM Zone 10N
 Projection: Transverse Mercator
 Datum: North American 1983

1:7,500

Location and Zoning Map

