

Foothills Blvd N

North Nechako Rd

Dever Rd

Winston Rd

Michael Rd









Craig Dr

Churchill Rd

Churchill Pl

Stevens Dr

Nechako River

-  Subject Parcel
-  Rezone from RS2: Single Residential to RT1: Two-Unit Residential
-  Remain RT1: Two-Unit Residential
-  Remain RS2: Single Residential
-  Remain RM1: Multiple Residential
-  Remain P1: Parks and Recreation
-  Remain AG: Greenbelt
-  Parcel

0 10 20 30 Meters

Coordinate System: NAD 1983 UTM Zone 10N
Projection: Transverse Mercator
Datum: North American 1983

1:6,500

Appendix "A" to Bylaw No. 9361

DL 4051, CD, EXCEPT PLANS B3724, 22731, BCP4770, BCP4772, BCP20972 and EPP125307



CITY OF PRINCE GEORGE