




|   |                |
|---|----------------|
|  | Subject Parcel |
|  | Parcel         |
|  | Bylaw 7850     |

0 50 100 150 Meters

Coordinate System: NAD 1983 UTM Zone 10N  
Projection: Transverse Mercator  
Datum: North American 1983

1:4,000

### Location and Zoning Map

