





-  Subject Property
-  Parcel
-  Bylaw 7850
-  Highway

0 50 100 150 Meters  
 Coordinate System: NAD 1983 UTM Zone 10N  
 Projection: Transverse Mercator  
 Datum: North American 1983  
 1:5,000

### Location and Zoning Map

