





-  Bylaw 7850
-  Parcel
-  Highway
-  Subject Parcel

0 50 100 150 Meters

Coordinate System: NAD 1983 UTM Zone 10N  
Projection: Transverse Mercator  
Datum: North American 1983

1:7,500

### Location and Zoning Map

