

Elk Rd

B

78

76

79

14.94 m

Proposed Lot A
701 m²

75

80

14.94 m




Proposed Lot B
701 m²

74

81

73

82

-  Subject Parcel
-  Proposed Subdivision
-  Parcel

0 10 20 30 Meters

Coordinate System: NAD 1983 UTM Zone 10N
Projection: Transverse Mercator
Datum: North American 1983

1:500

Exhibit "A" to RZ100787

Lot 75, DL 1599, CD, Plan 14373



CITY OF PRINCE GEORGE