








-  Subject Parcel
-  Proposed Riparian Setback
-  Top of Bank
-  Parcel
-  Riparian Protection Development Permit OCP 8383

0 10 20 30 Meters  
 Coordinate System: NAD 1983 UTM Zone 10N  
 Projection: Transverse Mercator  
 Datum: North American 1983

**Exhibit "A" to RZ100784**

Block 28, DL 933, CD, Plan 727 Except Plan PGP37011



1:950