
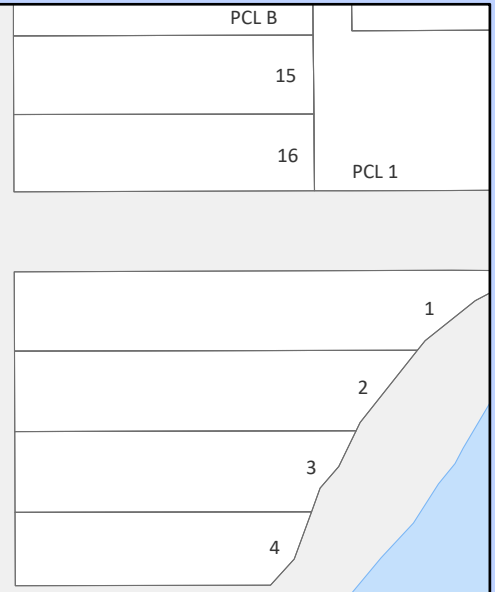


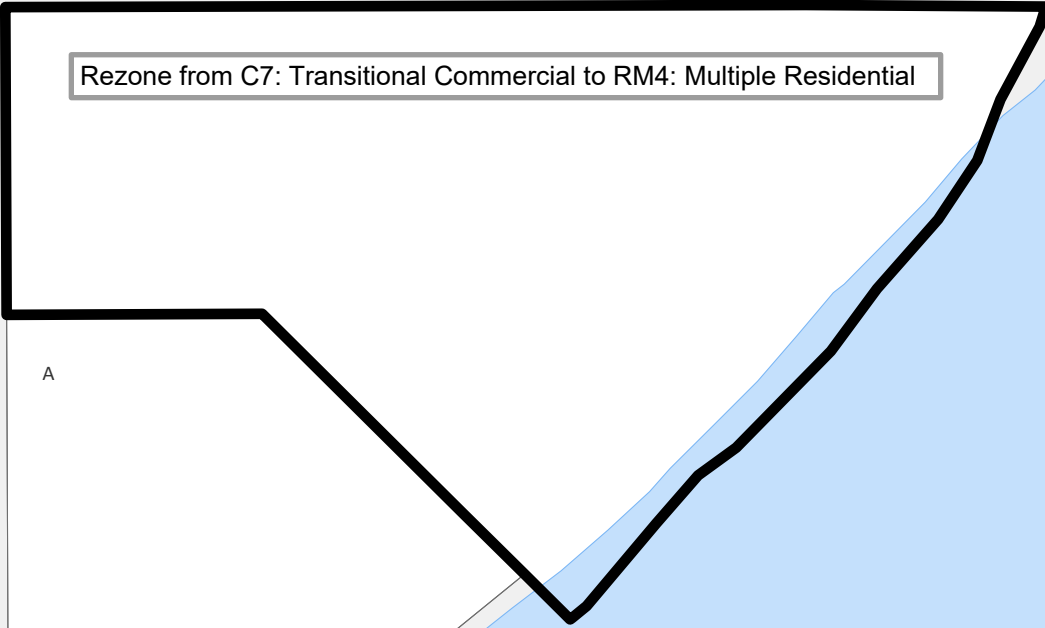
Queensway



Inlander St



Rezone from C7: Transitional Commercial to RM4: Multiple Residential



Fraser River

- Subject Parcel
- Parcel

0 10 20 30 Meters

Coordinate System: NAD 1983 UTM Zone 10N  
Projection: Transverse Mercator  
Datum: North American 1983

1:950

### Appendix "A" to Bylaw No. 9387

Block 28, DL 933, CD, Plan 727 Except Plan PGP37011



CITY OF PRINCE GEORGE