





-  Subject Parcel
-  Parcel
-  Bylaw 7850
-  Highway

0 50 100 150 Meters
 Coordinate System: NAD 1983 UTM Zone 10N
 Projection: Transverse Mercator
 Datum: North American 1983
 1:5,500

Location and Zoning Map

