



READ A FIRST TIME THIS **19<sup>TH</sup>** DAY OF **DECEMBER** , **2022.**

READ A SECOND TIME THIS **19<sup>TH</sup>** DAY OF **DECEMBER** , **2022.**

First two readings passed by a **UNANIMOUS** decision of Members of City Council present and eligible to vote.

READ A THIRD TIME THIS **13<sup>TH</sup>** DAY OF **MARCH** , **2023.**

Third reading passed by a **UNANIMOUS** decision of Members of City Council present and eligible to vote.

ADOPTED  
THIS DAY OF , **2023,**  
BY A DECISION OF ALL MEMBERS OF CITY COUNCIL PRESENT AND  
ELIGIBLE TO VOTE.

---

MAYOR

---

CORPORATE OFFICER



Pacific St

A






Subject Area 2

Subject Area 1

Sintich Rd

2

Northern

-  Subject Parcel
-  Proposed Subdivision
-  Rezone from M2: General Industrial to M6: Special Heavy Industrial
-  Rezone from M2: General Industrial to M5: Heavy Industrial
-  Parcel

0 10 20 30 Meters

Coordinate System: NAD 1983 UTM Zone 10N  
Projection: Transverse Mercator  
Datum: North American 1983

1:2,000

### Appendix "A" to Bylaw No. 9320

Lot 1, DL 751, CD, Plan 14660 Except Plan 22376



CITY OF PRINCE GEORGE