








-  Subject Parcel
-  Rezone from Z18: Monterey Road Residential to RM1: Multiple Residential
-  Rezone from RT3: Residential Cluster to RM1: Multiple Residential
-  Rezone from RS2m: Single Residential to RM1: Multiple Residential
-  Remain AG:Greenbelt
-  Parcel
-  Highway

0 10 20 30 Meters  
 Coordinate System: NAD 1983 UTM Zone 10N  
 Projection: Transverse Mercator  
 Datum: North American 1983

**Appendix "A" to Bylaw No. 9362**

Lot A, DL 4039, CD, Plan EPP100061



1:3,000