

85

96

86

95

45.70 m

**Lot 1**  
734.5 m<sup>2</sup>

16.07 m

**Lot 2**  
658.7 m<sup>2</sup>

14.41 m

45.71 m




87

94

8

93

Aldeen Rd

-  Subject Parcel
-  Proposed Subdivision
-  Parcel

0 5 10 15 Meters

Coordinate System: NAD 1983 UTM Zone 10N  
Projection: Transverse Mercator  
Datum: North American 1983

1:500

**Exhibit "A" to RZ100766**

Lot 95, DL 1599, CD, Plan 13589



**CITY OF PRINCE GEORGE**