






-  Subject Parcel
-  Bylaw 7850
-  Parcel
-  Highway



Coordinate System: NAD 1983 UTM Zone 10N  
 Projection: Transverse Mercator  
 Datum: North American 1983

1:5,000

### Location and Zoning Map

