

4

5

6

A

1




6

Rezone from AG: Greenbelt to
RS2: Single Residential

McAndrew Cres

26

27

-  Subject Parcel
-  Parcel
-  Proposed Subdivision

0 10 20 30 Meters

Coordinate System: NAD 1983 UTM Zone 10N
Projection: Transverse Mercator
Datum: North American 1983

1:500

Appendix "A" to Bylaw No. 9279

Lot 26, DL 4377, CD, Plan 8233



CITY OF PRINCE GEORGE