






-  Notification Area
-  Subject Area
-  Parcel
-  City Boundary
-  Highway

0 50 100 150 Meters  
 Coordinate System: NAD 1983 UTM Zone 10N  
 Projection: Transverse Mercator  
 Datum: North American 1983

1:7,500

**Exhibit "A" to CP100188**

