











-  Subject Parcel
-  Rezone from AF: Agriculture & Forestry to AG: Greenbelt
-  Rezone from AF: Agriculture & Forestry to C3: Neighbourhood Commercial
-  Rezone from AF: Agriculture & Forestry to RM3: Multiple Residential
-  Rezone from AF: Agriculture & Forestry to RS2: Single Residential
-  Rezone from AF: Agriculture & Forestry to RT3: Residential Cluster
-  Rezone from U1: Minor Utilities to C3: Neighbourhood Commercial
-  Rezone from U1: Minor Utilities to RM3: Multiple Residential
-  Parcel



Coordinate System: NAD 1983 UTM Zone 10N
Projection: Transverse Mercator
Datum: North American 1983

1:3,500

Appendix "A" to Bylaw No. 9275

Lot 1, DL 4050, CD, Plan 25854 Except Plan EPP89775

