

5

8

6

Rezone from RS1m: Suburban Residential to RS2m: Single Residential




7

7

6

1

McLaren Rd W

-  Subject Parcel
-  Proposed Subdivision
-  Parcel

0 5 10 15 Meters

Coordinate System: NAD 1983 UTM Zone 10N  
Projection: Transverse Mercator  
Datum: North American 1983

1:500

### Appendix "A" to Bylaw No. 9270

Lot 8, DL 635, CD, Plan 8921



CITY OF PRINCE GEORGE