






-  Subject Area
-  Rezone from AF Agriculture & Forestry to AG: Greenbelt
-  Rezone from AF: Agriculture & Forestry to RM3: Multiple Residential
-  Rezone from AF: Agriculture & Forestry to RS2: Single Residential
-  Parcel

0 20 40 60 Meters
 Coordinate System: NAD 1983 UTM Zone 10N
 Projection: Transverse Mercator
 Datum: North American 1983

1:2,750

Appendix "A" to Bylaw No. 9335

Lot A, DL 2033, CD, Plan PGP40105, except Plan PGP46853
 Lot 1, DL 2033, CD, Plan PGP46853

