







-  Subject Area
-  Amend Schedule B-6: Future Land Use by re-designating Parks & Open Space to Neighbourhood Residential
-  Amend Schedule B-6: Future Land Use by re-designating Neighbourhood Residential to Parks & Open Space
-  Remain Neighbourhood Residential
-  Remain Parks & Open Space
-  Parcel

0 20 40 60 Meters
 Coordinate System: NAD 1983 UTM Zone 10N
 Projection: Transverse Mercator
 Datum: North American 1983
 1:2,750

Appendix "A" to Bylaw No. 9334
 Lot A, DL 2003 , CD, Plan PGP40105, Except Plan PGP46853
 Lot 1, DL 2003 , CD, Plan PGP46853

