

CITY OF PRINCE GEORGE
BYLAW NO. 9237, 2021

A Bylaw of the City of Prince George to amend “City of Prince George Official Community Plan Bylaw No. 8383, 2011”.

WHEREAS Council of the City of Prince George has, by Bylaw, pursuant to the *Local Government Act*, established an Official Community Plan;

AND WHEREAS Council has deemed it desirable that “Schedule B-6: Future Land Use” of “City of Prince George Official Community Plan Bylaw No. 8383, 2011”, be amended by re-designating the subject properties from Business District, Service Commercial to Neighbourhood Residential, as shown on Appendix “A” to Bylaw No. 9237, 2021;

APPLICANT: Kirk Gable for Roswitha Friedmann

SUBJECT PROPERTIES: 2361 and 2385 Hart Highway

AND WHEREAS a Public Hearing has been held in accordance with the *Local Government Act* and notice of such hearing was given as required by Bylaw;

NOW THEREFORE the Council of the City of Prince George, in open meeting assembled, **ENACTS AS FOLLOWS:**

1. That “City of Prince George Official Community Plan Bylaw No. 8383, 2011”, be amended as follows:
 - a. That “Schedule B-6: Future Land Use”, be amended by re-designating Lots 1 and 2, District Lot 4377, Cariboo District, Plan 9186 from Business District, Service Commercial to Neighbourhood Residential, as shown on Appendix “A” attached to and forming part of this Bylaw.
2. That this Bylaw may be cited for all purposes as "City of Prince George Official Community Plan Bylaw No. 8383, 2011, Amendment Bylaw No. 9237, 2021".

READ A FIRST TIME THIS **28TH** DAY OF **FEBRUARY**, 2022.

READ A SECOND TIME THIS **28TH** DAY OF **FEBRUARY**, 2022.

First two readings passed by a **UNANIMOUS** decision of Members of City Council present and eligible to vote.

READ A THIRD TIME THIS **13TH** DAY OF **JUNE** , 2022.

Third reading passed by a **UNANIMOUS** decision of Members of City Council present and eligible to vote.

ADOPTED THIS DAY OF , 2022,

BY A DECISION OF ALL MEMBERS OF CITY COUNCIL PRESENT AND
ELIGIBLE TO VOTE.

MAYOR

CORPORATE OFFICER



7

6

9

8

McIntosh Rd

Amend Schedule B-6: Future Land Use by re-designating the subject area from
Business District: Service Commercial to Neighbourhood Residential

2

4

3

1

PCL X




A

Hart Highway Frontage Rd

3

2

1

-  Subject Parcels
-  Parcel
-  Highway

0 5 10 15 Meters

Coordinate System: NAD 1983 UTM Zone 10N
Projection: Transverse Mercator
Datum: North American 1983

1:500

Appendix "A" to Bylaw No. 9237

Lot 1, DL 4377, CD, Plan 9186

Lot 2, DL 4377, CD, Plan 9186



CITY OF PRINCE GEORGE