









-  Subject Parcel
-  Rezone from C3: Neighbourhood Commercial to C2: Regional Commercial
-  Rezone from C6: Highway Commercial to C2: Regional Commercial
-  Rezone from C3: Neighbourhood Commercial to RM5: Multiple Residential
-  Rezone from C6: Highway Commercial to RM5: Multiple Residential
-  Remain C5: Visitor Commercial
-  Parcel
-  Highway

0 10 20 30 Meters
 Coordinate System: NAD 1983 UTM Zone 10N
 Projection: Transverse Mercator
 Datum: North American 1983
 1:2,750

Appendix "A" to Bylaw No. 9288
 N/W 1/4, DL 4047, CD, Except Plans 9543, 11058,
 11059, 11060, 11061, 11088, H226, 28664 and 31724

