



Fraser River

Willow Creek Rd

Industrial Way






Boundary Rd

Pacific St

Sinich Rd

Penn Rd

Rock Island Rd

-  Subject Parcels
-  Rezone from U1: Minor Utilities to M5: Heavy Industrial
-  Remain U1: Minor Utilities
-  Remain M5: Heavy Industrial
-  Parcel

0 50 100 150 Meters

Coordinate System: NAD 1983 UTM Zone 10N  
Projection: Transverse Mercator  
Datum: North American 1983

1:5,500

### Appendix "A" to Bylaw No. 9318

Lot 1, DL 749, CD, Plan BCP39874  
Lot 2, DL 749, CD, Plan BCP41575



CITY OF PRINCE GEORGE