

Oak St

20

1

19

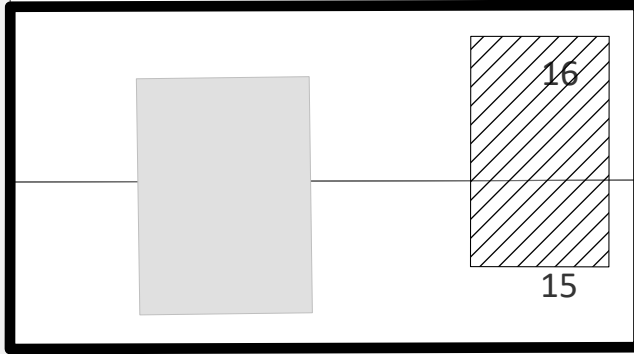
2

18

3

17

4



16

5

15

6

14

7

13





8


12

9

11

10

-  Subject Property
-  Existing Residence
-  Proposed Accessory
-  Parcel



Coordinate System: NAD 1983 UTM Zone 10N  
 Projection: Transverse Mercator  
 Datum: North American 1983

1:400

### Exhibit "B" to VP100612

Lot 15 & 16, BLK 312, DL 343, CD, Plan 1268



CITY OF PRINCE GEORGE