



9


PCL A


Rezone from AR1: Rural Residential to AR3: Rural Residential


8

7

Domagala Rd

 Subject Parcel

 Proposed Subdivision

 Parcel

0 10 20 30 Meters

Coordinate System: NAD 1983 UTM Zone 10N
Projection: Transverse Mercator
Datum: North American 1983

1:1,250

Appendix "A" to Bylaw No. 9302

Lot 8, DL 2424, CD, Plan 21853



CITY OF PRINCE GEORGE