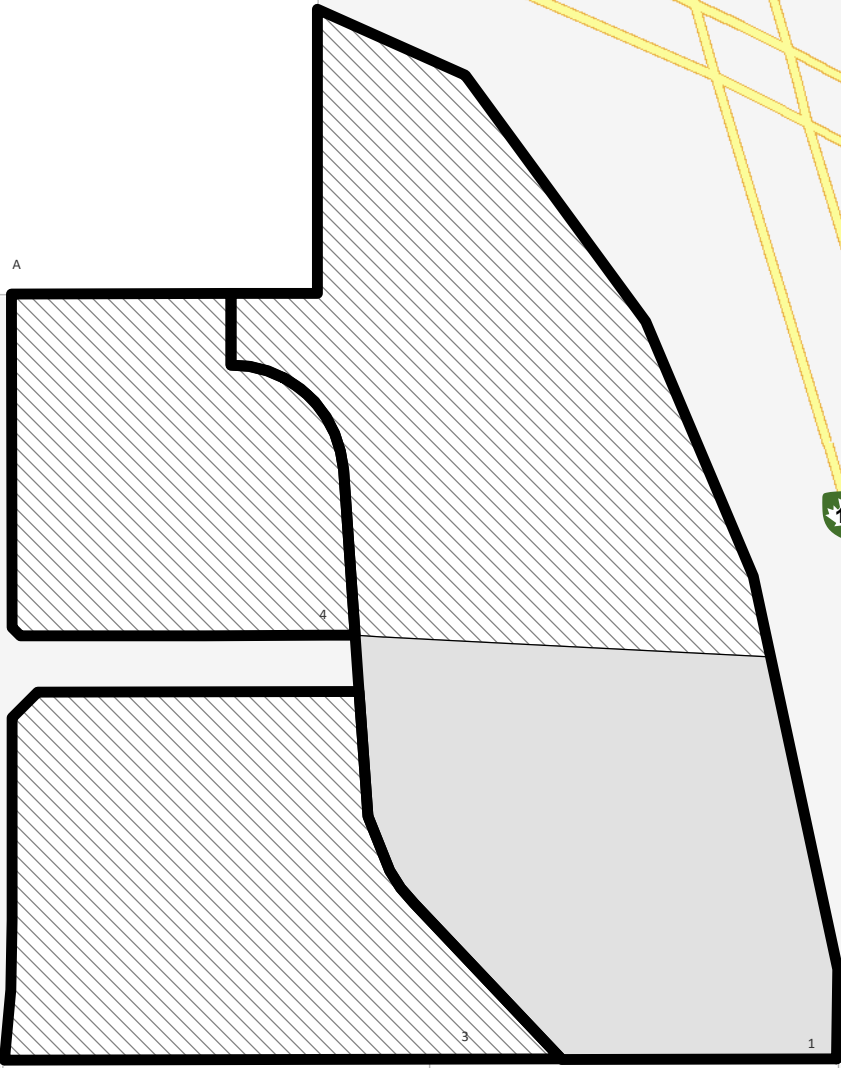







RECPLACE DR



-  Subject Parcels
-  Rezone from P3: Major Institutional to RM5: Multiple Residential
-  Remain P3: Major Institutional
-  Highway
-  Parcel

0 5 10 20 30 40 Meters  
Coordinate System: NAD 1983 UTM Zone 10N  
Projection: Transverse Mercator  
Datum: North American 1983  
1:1750

### Appendix "A" to Bylaw No.9050

Lot 1, DL 8180, CD, Plan EPP50758, Lot 3, DL 8180, CD, Plan EPP50758  
Lot 4, DL 8180, CD, Plan EPP50758

