







-  Subject Parcels
-  Amend Schedule B-6 Future Land Use by re-designating from Neighbourhood Residential to Neighbourhood Centre Corridor
-  Amend Schedule B-6 Future Land Use by re-designating from Neighbourhood Residential to Neighbourhood Centre Residential
-  Amend Schedule B-6 Future Land Use by re-designating from Neighbourhood Residential to Parks and Open Space
-  Amend Schedule B-6 Future Land Use by re-designating from Parks and Open Space to Neighbourhood Residential
-  Amend Schedule B-6 Future Land Use by re-designating from Rural Rural Resource to Parks and Open Space



Coordinate System: NAD 1983 UTM Zone 10N
 Projection: Transverse Mercator
 Datum: North American 1983

1:10000

Appendix "C" to Bylaw No.9070

BL A (Plan B3724), DL 4015, CD, Except Plan 22731, Lot 1, DL 4051, CD, Plan 225854

DL 4051, CD, Except: Firstly; Plan B3724, Secondly; Plan 22731, Thirdly; Plan BCP4770, Fourthly; Plan BCP4772, Fifthly; Plan BCP20972

