


	Subject Parcel
	Bylaw 7850
	Parcel
	Highway

0 50 100 200 300 400 Meters
 Coordinate System: NAD 1983 UTM Zone 10N
 Projection: Transverse Mercator
 Datum: North American 1983
 1:12500

Location and Zoning Map