


	Subject Parcel
	Parcel
	Bylaw 7850
	PG City Boundary

0 50 100 200 300 400 Meters  
 Coordinate System: NAD 1983 UTM Zone 10N  
 Projection: Transverse Mercator  
 Datum: North American 1983  
 1:17,500

**Location and Zoning Map**

