

**CITY OF PRINCE GEORGE**  
**BYLAW NO. 8942**

**A Bylaw of the City of Prince George to rezone certain lands and to amend the City of Prince George Zoning Bylaw No. 7850, 2007.**

**WHEREAS** pursuant to the provisions of Section 479 of *the Local Government Act*, in relation to zoning, the Council of the City of Prince George is empowered to make regulations thereto;

**AND WHEREAS** "City of Prince George Zoning Bylaw No. 7850, 2007" has been adopted to make regulations thereto;

**AND WHEREAS** the Council of the City of Prince George has deemed it desirable that certain properties be rezoned from AF: Agriculture and Forestry and C4: Local Commercial to C6I: Highway Commercial, or other uses, pursuant to the C6I: Highway Commercial zoning designation;

**APPLICANT:**                               **Ebenezer Enterprises Inc. for Duk Hong Kim and Myung Soon Kim**

**SUBJECT PROPERTY:**               **9912 Sintich Road**

**AND WHEREAS** a Public Hearing was held in accordance with the *Local Government Act* and notice of such hearing was given as required by Bylaw;

**NOW THEREFORE** the Council of the City of Prince George, in open meeting assembled, **ENACTS AS FOLLOWS:**

1. That the "City of Prince George Zoning Bylaw No. 7850, 2007", be amended as follows:
  - a. That Lot A, District Lot 750, Cariboo District, Plan 23849, be rezoned from AF: Agriculture and Forestry and C4: Local Commercial to C6I: Highway Commercial, as shown on Appendix "A", attached to and forming part of this Bylaw.
2. That the Zoning Map referred to as Schedule "A" of the "City of Prince George Zoning Bylaw No. 7850, 2007", shall be amended accordingly.
3. That the Mayor and Corporate Officer are hereby empowered to do all things necessary to give effect to this Bylaw.
4. That this Bylaw may be cited for all purposes as the "City of Prince George Zoning Bylaw No. 7850, 2007, Amendment Bylaw No. 8942, 2018".

READ A FIRST TIME THIS 19<sup>th</sup> DAY OF FEBRUARY , 2018.

READ A SECOND TIME THIS 19<sup>th</sup> DAY OF FEBRUARY , 2018.

First Two readings passed by a UNANIMOUS decision of Members of City Council present and eligible to vote.

READ A THIRD TIME AS AMENDED THIS 26<sup>th</sup> DAY OF MARCH , 2018.

Third reading passed by a UNANIMOUS decision of Members of City Council present and eligible to vote.

Certified correct as passed Third Reading, this 27<sup>th</sup> day of MARCH , 2018.

*M. Connolly*  
DEPUTY CORPORATE OFFICER OF  
THE CITY OF PRINCE GEORGE

APPROVED BY THE MINISTER OF TRANSPORTATION AND INFRASTRUCTURE PURSUANT TO THE PROVISIONS OF SECTION 52(3)(a) OF THE TRANSPORTATION ACT  
THIS 11<sup>th</sup> DAY OF April , 2018. <sup>9</sup> E

*J. Alliot*  
for MINISTER OF TRANSPORTATION  
AND INFRASTRUCTURE

ADOPTED THIS DAY OF , 2018,  
BY A DECISION OF ALL MEMBERS OF CITY COUNCIL  
PRESENT AND ELIGIBLE TO VOTE.

\_\_\_\_\_  
MAYOR







\_\_\_\_\_  
DEPUTY CORPORATE OFFICER



SINTICH RD

HWY 97 FRONTAGE RD S

CASTLE RD

-  Subject Parcel
-  Rezone from AF: Agriculture & Forestry to C6I: Highway Commercial
-  Rezone from C4: Local Commercial to C6I: Highway Commercial
-  Highway
-  PG City Boundary
-  Parcel

0 5 10 20 30 40 Meters  
Coordinate System: NAD 1983 UTM Zone 10N  
Projection: Transverse Mercator  
Datum: North American 1983  
1:1500

**Appendix "A" to Bylaw No. 8942**  
Lot A, DL 750, CD, Plan 23849

