







**Legend**

-  Subject Parcel
-  Bylaw 7850
-  Parcel
-  Highway

0 15 30 60 90 Meters

Coordinate System: NAD 1983 UTM Zone 10N  
 Projection: Transverse Mercator  
 Datum: North American 1983  
 1:2500

**Location and Zoning Map**

