






Legend

Symbols		Description
Found	Placed	
		Control Monument
		Standard Iron Post
		Standard Concrete Post
		Traverse Hub
CSF		Combined Scale Factor
EAA		Estimated Absolute Accuracy
OR		Obiterated Restored
OU		Origin Unknown
LR		Lost Re-established
Blk		Block
(r)		Radial Bearing
Wt.		Witness

This plan lies within the Regional District of Fraser-Fort George

Georeferencing Positions UTM Coordinates, Zone 10, NAD 83 (CSRS), 2002.0				
Station	Northing	Easting	EAA	CSF
1	5975349.41	514263.83	0.05	0.9995110
2	5975186.62	514259.94	0.05	0.9995109

File: 220217-21169-GRID-RC

KOEHLER LAND SURVEYING INC.
674 - 2nd Avenue
Prince George, BC V2L 3A2
Tel: (250) 614-9703