




-  Proposed Road Closure
-  Proposed Consolidation
-  Parcel

Boundary Crt

0 50 100 200 300 Meters
Coordinate System: NAD 1983 UTM Zone 10N
Projection: Transverse Mercator
Datum: North American 1983

1:5,000

Exhibit "B" to Bylaw No 9286

Consolidation Plan

Lot 1, DL 748, CD, Plan 11713 Except parts in plan EPP6474 & EPP59528