

CITY OF PRINCE GEORGE
BYLAW NO. 9295

A Bylaw to amend the “City of Prince George Election and Political Signs Bylaw No. 8867, 2017.”

WHEREAS Council enacted “City of Prince George Election and Political Signs Bylaw No. 8867, 2017” to establish reasonable use of election and political signs while preventing visual unsightliness and ensuring public safety;

AND WHEREAS Council deems it desirable to amend “City of Prince George Election and Political Signs Bylaw No. 8867, 2017”;

NOW THEREFORE the Council of the City of Prince George, in open meeting assembled,
ENACTS AS FOLLOWS:

1. That “City of Prince George Election and Political Signs Bylaw No. 8867, 2017” is hereby amended as follows:
 - a. that the word “Services” be removed from the definition of “Authorized Person”;
 - b. that “Site Identifier - ES-01: Austin Road East and Highway 97” of “Schedule B – Permitted Election Sign Locations” be deleted in its entirety and replaced with Appendix “A” attached to and forming part of this Bylaw; and
 - c. that “Site Identifier – ES-02: Foothills Blvd and Austin Road” of “Schedule B – Permitted Election Sign Locations” be deleted in its entirety and replaced with Appendix “B” attached to and forming as part of this bylaw.
2. The Mayor and Corporate Officer are hereby empowered to do all things necessary to give effect to this Bylaw.
3. This Bylaw may be cited for all purposes as “City of Prince George Election and Political Signs Bylaw No. 8867, 2017, Amendment Bylaw No. 9295, 2022.”

READ A FIRST TIME THIS DAY OF , 2022.

READ A SECOND TIME THIS DAY OF , 2022.

READ A THIRD TIME THIS DAY OF , 2022.

All three readings passed by a
present and eligible to vote.

decision of Members of City Council

ADOPTED THIS DAY OF , 2022.
BY A DECISION OF ALL MEMBERS OF CITY COUNCIL PRESENT AND
ELIGIBLE TO VOTE.

MAYOR

CORPORATE OFFICER



1.5m x 5m
East from Hydro Pole
0.5m from Sidewalk

BC Hydro Pole

AUSTIN RD E

Driveway Edge

1.5m x 20m
15m West of Driveway
3m from Edge of Street

-  Permitted Location
-  Parcel
-  Highway

0 5 10 15 20 Meters

Coordinate System: NAD 1983 UTM Zone 10N
Projection: Transverse Mercator
Datum: North American 1983

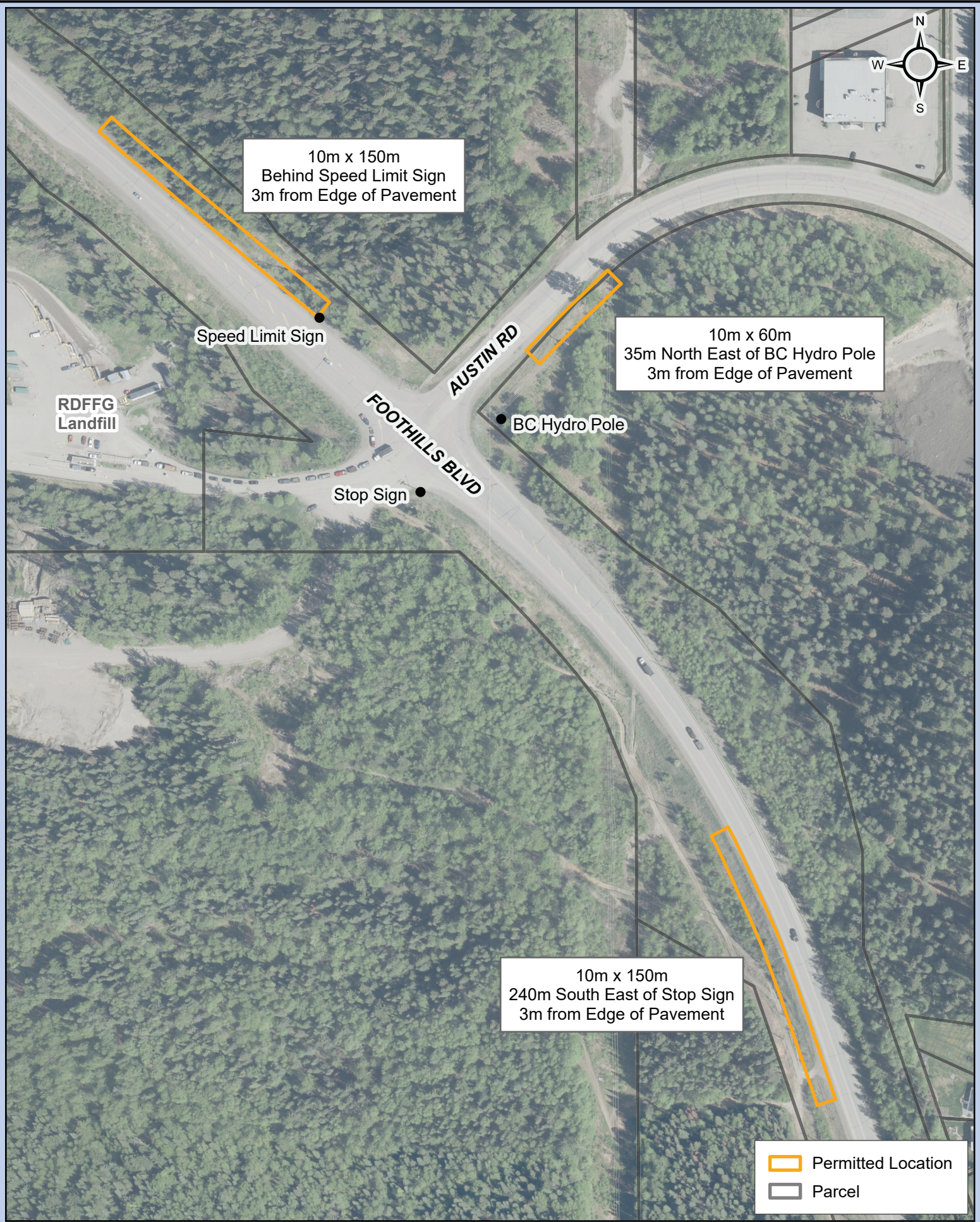
1:500

Appendix "A" to Bylaw No. 9295

ES-01 - Austin Rd and Highway 97





CITY OF PRINCE GEORGE



10m x 150m
Behind Speed Limit Sign
3m from Edge of Pavement

10m x 60m
35m North East of BC Hydro Pole
3m from Edge of Pavement

10m x 150m
240m South East of Stop Sign
3m from Edge of Pavement

 Permitted Location
 Parcel

0 25 50 75 100 Meters
Coordinate System: NAD 1983 UTM Zone 10N
Projection: Transverse Mercator
Datum: North American 1983
1:2,500

Appendix "B" to Bylaw No. 9295
ES-02 - Foothills Blvd and Austin Rd

