





-  Subject Area
-  Parcel
-  Highway



Coordinate System: NAD 1983 UTM Zone 10N
 Projection: Transverse Mercator
 Datum: North American 1983

1:5,000

Exhibit A – Location Map

