




-  Subject Properties
-  Bylaw 7850
-  Parcel

0 30 60 120 180 Meters  
 Coordinate System: NAD 1983 UTM Zone 10N  
 Projection: Transverse Mercator  
 Datum: North American 1983  
 1:5000

# Location and Zoning Map