



7

6

9

8

McIntosh Rd

Amend Schedule B-6: Future Land Use by re-designating the subject area from
Business District: Service Commercial to Neighbourhood Residential

2

4

3

1

PCL X




A

Hart Highway Frontage Rd

3

2

1

-  Subject Parcels
-  Parcel
-  Highway

0 5 10 15 Meters

Coordinate System: NAD 1983 UTM Zone 10N
Projection: Transverse Mercator
Datum: North American 1983

1:500

Appendix "A" to Bylaw No. 9237

Lot 1, DL 4377, CD, Plan 9186

Lot 2, DL 4377, CD, Plan 9186



CITY OF PRINCE GEORGE