









-  Subject Area
-  Remain AR1
-  Remain C9
-  Rezone from AR1: Rural Residential to C9: Outdoor Recreation
-  Rezone from C9: Outdoor Recreation to AR1: Rural Residential
-  Parcel

Lot A, DL 1544, CD, Plan EPP82168
 DL 1544, CD, Except: Firstly; Part Subdivided by Plan 8840
 Secondly; Part Subdivided by Plan 9868
 Thirdly; Part Subdivided by Plan 14163
 Fourthly; Part Subdivided by Plan 15115
 Fifthly; Part Subdivided by Plan 16904
 Sixthly; Part Subdivided by Plan BCP6048
 Seventhly; Part Subdivided by Plan EPP82168

0 50 100 150 Meters

Coordinate System: NAD 1983 UTM Zone 10N
 Projection: Transverse Mercator
 Datum: North American 1983

1:5,000

Appendix "A" to Bylaw No. 9284

