

Amend Schedule B-6: Future Land Use by re-designating from Neighbourhood Residential to Neighbourhood Centre Corridor.

A

103

48

49

Robson Ave

51

4

3

2

1

Foothills Blvd

Ochakwin Cres

Cranbrook Hill Rd

A

102

101

104

1

17

18

16


15


14


13

12

Elkhorn Cres

 Subject Parcel

 Parcel



Coordinate System: NAD 1983 UTM Zone 10N
Projection: Transverse Mercator
Datum: North American 1983

1:1,000

Appendix "A" to Bylaw No. 9214

Lot 104, DL 2507 and 2609, CD, Plan 22809

