





Vary City of Prince George Zoning Bylaw No. 7850, 2007 as follows:
a) Vary Section 10.4.4 2. to increase the maximum lot width from 12.0 m to 14.9 m



 Subject Property
 Proposed Subdivision
 Parcel



Coordinate System: NAD 1983 UTM Zone 10N
Projection: Transverse Mercator
Datum: North American 1983

Exhibit "A" to VP100600

Lots 16,17,18,19, Block 121, DL 343, CD, Plan 1268



1:300