




Robson Ave

Foothills Blvd

Ochakwin Cres

Cranbrook Hill Rd

Elkhorn Cres

-  Subject Parcel
-  No Disturbance-No Build Area
-  No Build Area

0 10 20 30 Meters

Coordinate System: NAD 1983 UTM Zone 10N
Projection: Transverse Mercator
Datum: North American 1983

1:1,000

Exhibit "A" to RZ100705

Lot 104, DL 2507 and 2609, CD, Plan 22809



CITY OF PRINCE GEORGE